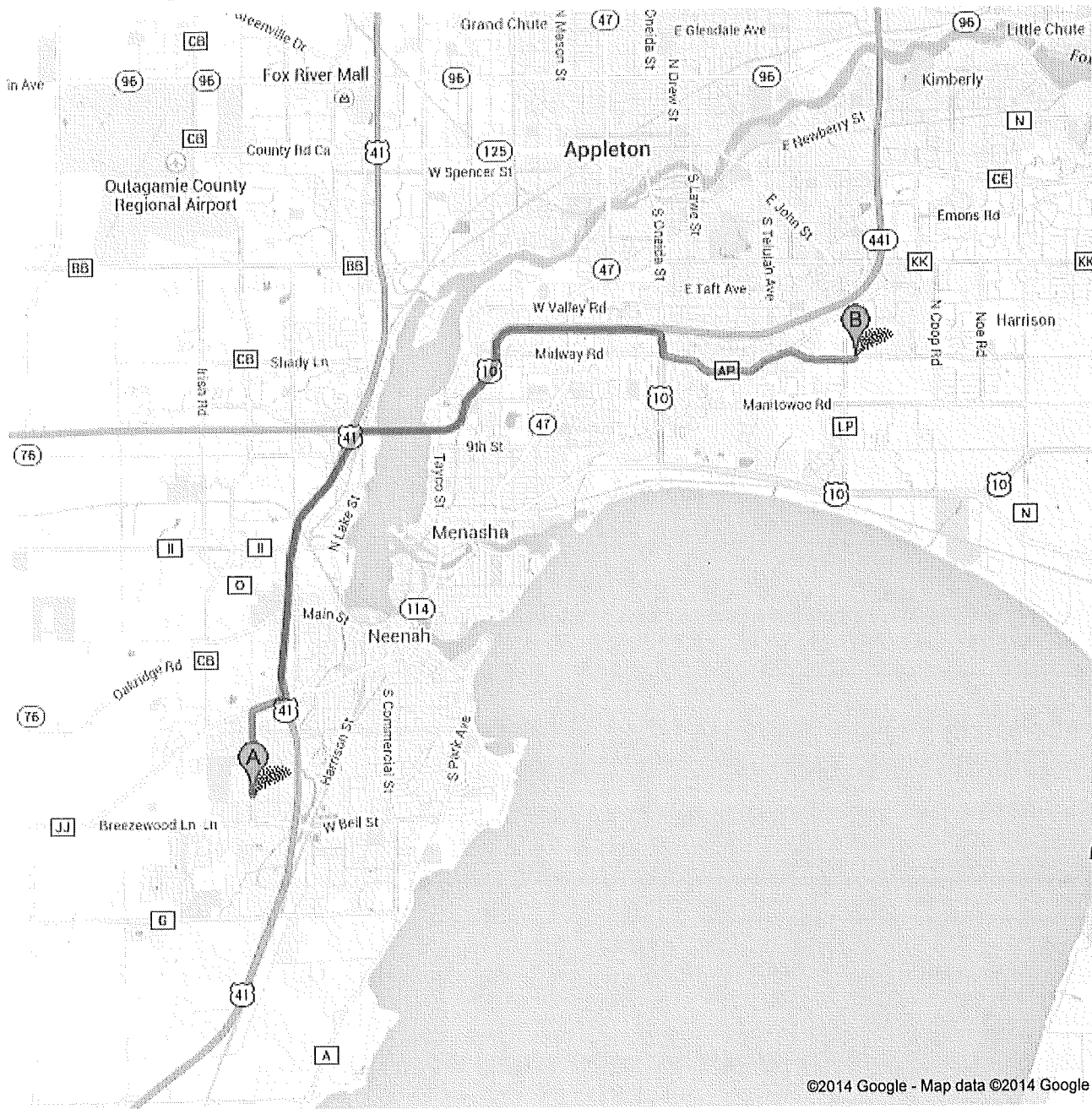














Directions to Midway Rd  
10.9 mi – about 16 mins



©2014 Google - Map data ©2014 Google -

 1275 Tullar Rd, Neenah, WI 54956

- |   |   |               |
|---|---|---------------|
|   | 1. Head <b>north</b> on <b>Tullar Rd</b> toward <b>Byrd Ave</b>           | go 0.9 mi     |
|   | About 3 mins  | total 0.9 mi  |
|  | 2. Turn <b>right</b> onto <b>Winneconne Ave</b>                           | go 0.4 mi     |
|   | About 59 secs   | total 1.3 mi  |
|  | 3. Turn <b>left</b> to merge onto <b>U.S. 41 N</b> toward <b>Appleton</b> | go 2.7 mi     |
|   | About 3 mins  | total 4.0 mi  |
|  | 4. Take exit <b>134</b> to merge onto <b>US-10 E/WI-441 N</b>             | go 4.2 mi     |
|   | About 4 mins  | total 8.2 mi  |
|  | 5. Take the <b>US-10 E/Oneida St</b> exit                                 | go 0.3 mi     |
|   |   | total 8.4 mi  |
|  | 6. Turn <b>right</b> onto <b>US-10 E/Oneida St</b>                        | go 0.2 mi     |
|   |   | total 8.6 mi  |
|  | 7. Turn <b>left</b> onto <b>Midway Rd</b>                                 | go 1.5 mi     |
|   | About 3 mins  | total 10.2 mi |
|  | 8. At the traffic circle, continue straight to stay on <b>Midway Rd</b>   | go 0.6 mi     |
|   | About 1 min   | total 10.8 mi |
|  | 9. At the traffic circle, continue straight to stay on <b>Midway Rd</b>   | go 0.1 mi     |
|   |   | total 10.9 mi |

 Midway Rd

These directions are for planning purposes only. You may find that construction projects, traffic, weather, or other events may cause conditions to differ from the map results, and you should plan your route accordingly. You must obey all signs or notices regarding your route.

Map data ©2014 Google

Directions weren't right? Please find your route on [maps.google.com](https://maps.google.com) and click "Report a problem" at the bottom left.